

RESOLUTION NO. 744

A RESOLUTION VERIFYING OWNERSHIP AND
MAINTENANCE RESPONSIBILITY OF VARIOUS
STREETS AND ROADS WITHIN PENN TOWNSHIP,
YORK COUNTY.

WHEREAS, the Board of Commissioners of Penn Township, York County (Township), from time to time adopts ownership of streets and roads to assure perpetual maintenance; and

WHEREAS, in some instances Township records may not reflect accurately the transfer of ownership of said roads even though those roads are continuously maintained by the Township and have been for numerous years; and

WHEREAS, in order to receive state liquid fuels funds it is necessary to confirm that the Township has and is maintaining and improving said streets and report same to the Pennsylvania Department of Transportation; and

WHEREAS, the Township herewith confirms that it has and does own and maintain said streets and desires that they be included in the calculation of the liquid fuels funding provided to the Township.


NOW, THEREFORE, Be It Resolved, that the following streets are confirmed to be owned and maintained by the Township:


Moore Drive from Jasmine Drive to Brentwood Court
Jasmine Drive from Hall Drive to Violet Drive
High Street from Radio Road to the Municipal Line
Eisenhower Drive from SR0094 to the Municipal Line
Henry Street from William Street to Krentler Drive
Willow Court from SR0094 to the dead end
Heights Avenue from John Street to Baer Avenue
Peter Street from Heights Avenue to Wayne Avenue

BE IT FURTHER RESOLVED, that attached to this resolution are drawings depicting the locations of each of these streets.

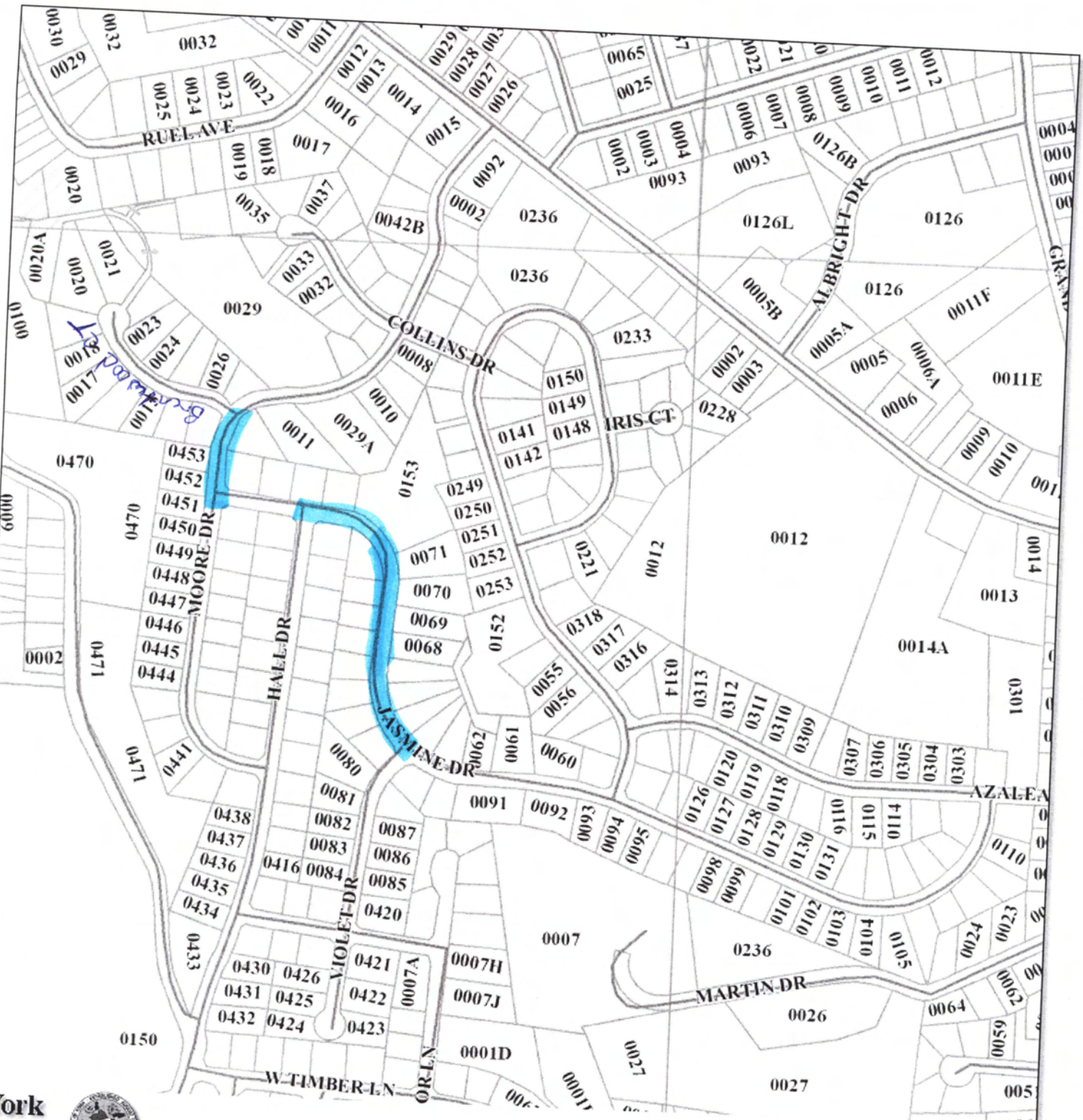
RESOLVED AND ENACTED this 20th day of September 2010.

Board of Commissioners of Penn Township

By: 
Craig M. Prieber, President

Attest: 
Kristina J. Rodgers, Township Secretary





**York
County
Assessment
Office**



Scale 1 inch = 400 feet

- Road
- ▭ Municipalities
- ▨ 100 yr Floodplain
- (- - -) Easements
- Rail
- ▭ Parcels
- ▭ Soils



Maps are not from actual survey



**York
County
Assessment
Office**



Scale 1 inch = 666.66666666...

- Road
- ▭ Municipalities
- ▨ 100 yr Floodplain
- (---) Easements
- Rail
- ▭ Parcels
- ▭ Soils



Maps are not from actual survey



**York
County
Assessment
Office**

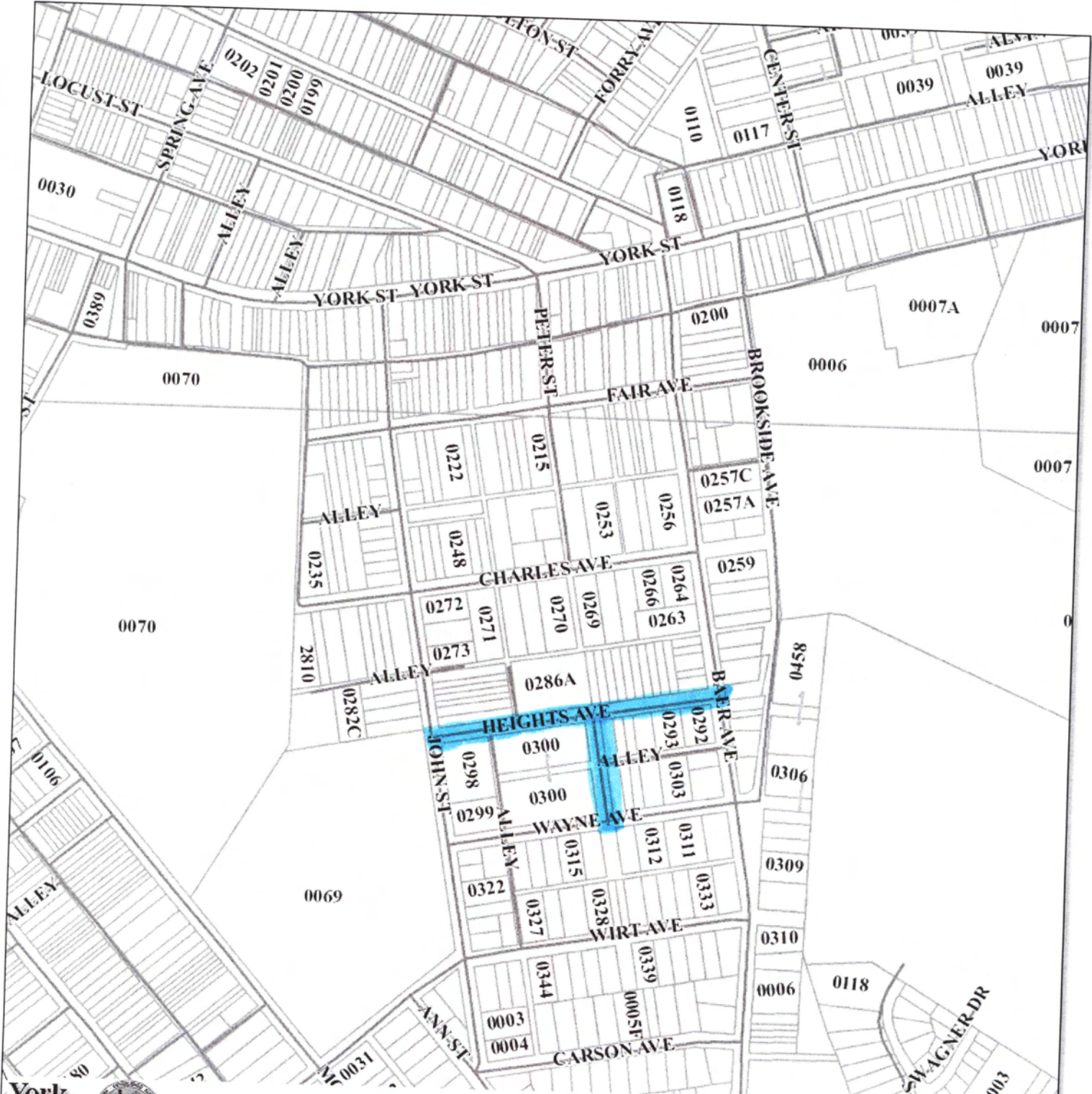


Scale 1 inch = 200 feet

- Road
- ▭ Municipalities
- ▨ 100 yr Floodplain
- (---) Easements
- Rail
- ▭ Parcels
- ▭ Soils



Maps are not from actual survey





York County
Assessment Office

Scale 1 inch = 400 feet

- Road
- ▭ Municipalities
- ▨ 100 yr Floodplain
- (- - -) Easements
- Rail
- ▭ Parcels
- ▭ Soils



Maps are not from actual survey